




**KEY:**

-  Streets within the 20mph zone boundary
-  POINT OF PELICAN/HUMPED ZEBRA CROSSING FACILITY
-  POINT OF NEW BUILDOUT

© LEEDS CITY COUNCIL  
 This drawing is the property of Leeds City Council. It must only be used for the purpose for which it was originally supplied. It must not be copied, published or transmitted by any means to any third party, without the express permission of the originator. Modification or manipulation of all or part of this drawing is strictly forbidden, unless specifically requested or approved by the originator.

**PROPOSED 20MPH ZONE FOR COOKRIDGE – ALSO SHOWING PROPOSED CROSSING POINT AND BUILDOUT**  
**WARD 01 – ADEL & WHARFEDALE**

AMENDMENTS	DRAWN	CHECK	DATE	DRAWN BY	SCALE
FIRST APPROVED	AR			INITIALS DATE AR 7/15	1:2000
				AU/CAD BY DATE AR 7/15	
				CHECKED BY DATE AR 7/15	
				INITIALS DATE	ORIGINAL SHEET SIZE: A0

**DRAFT**



DRAWING NUMBER: **TM/01/2357/CON**  
 DATE: July 2015